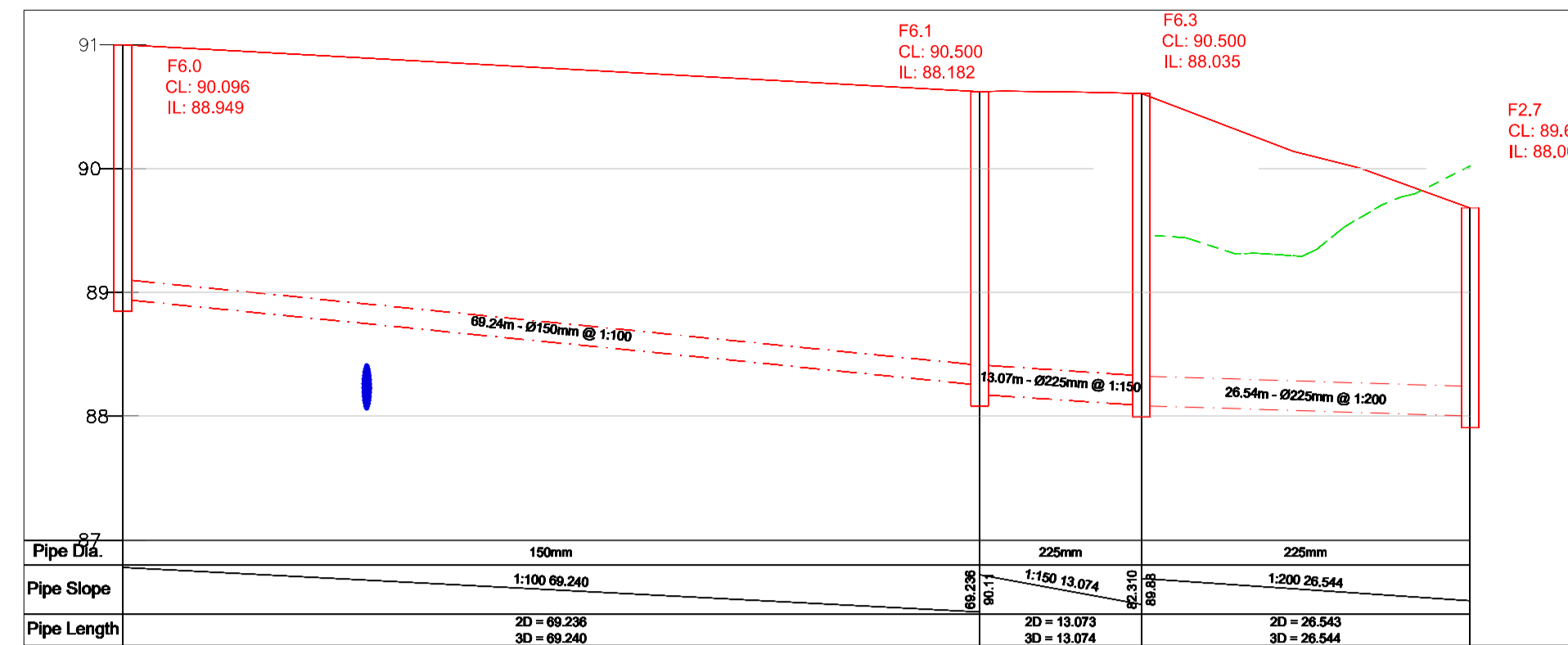


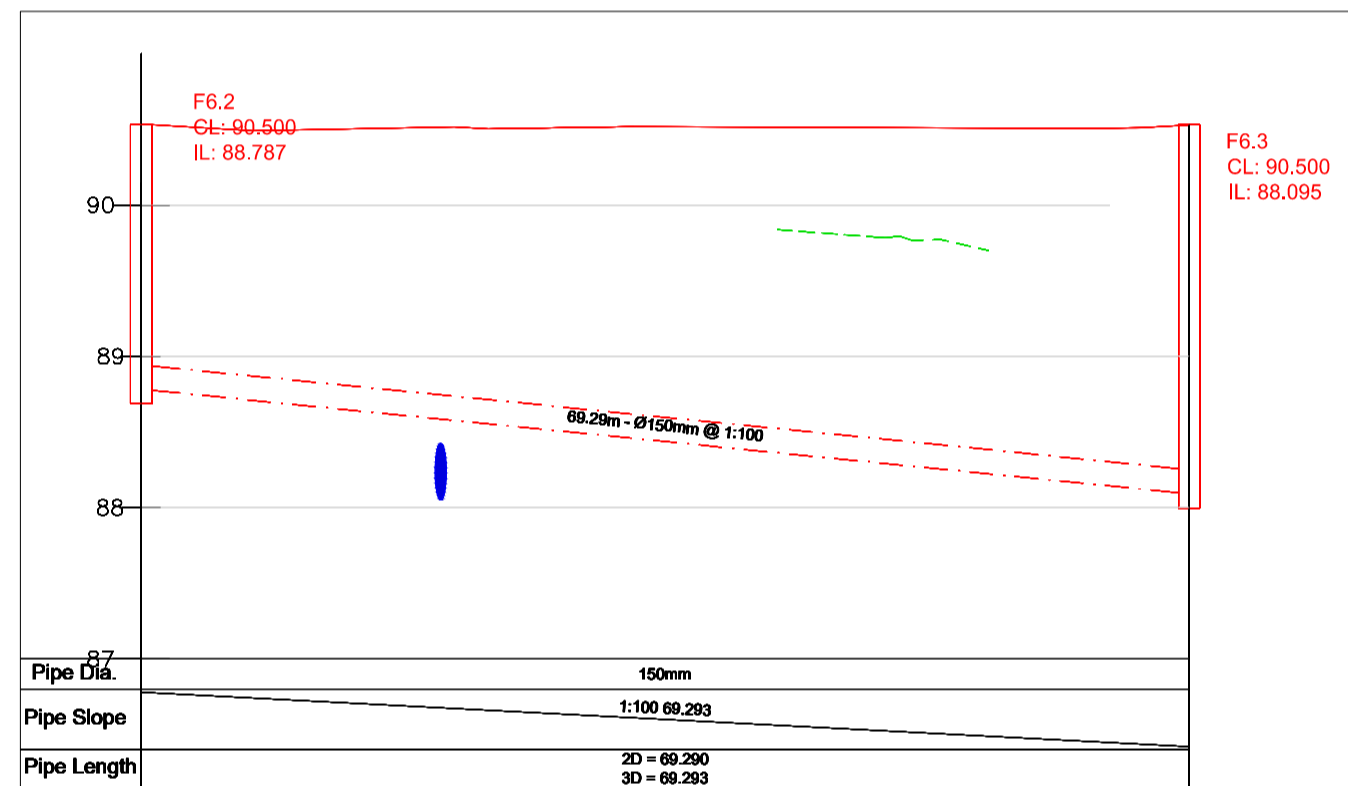
F5.0 FOUL NETWORK LONGSECTION 1

SCALE @ A1: H= 1:1000 ; V= 1:100
SCALE @ A3: H= 1:2000 ; V= 1:200



F6.0 FOUL NETWORK LONGSECTION 1

SCALE @ A1: H= 1:1000 ; V= 1:100
SCALE @ A3: H= 1:2000 ; V= 1:200



F6.2 FOUL NETWORK LONGSECTION 1

SCALE @ A1: H= 1:1000 ; V= 1:100
SCALE @ A3: H= 1:2000 ; V= 1:200


NOTES

1. THIS DRAWING IS TO BE READ IN CONJUNCTION WITH ALL ENGINEERS & ARCHITECTS DRAWINGS FIGURED DIMENSIONS ONLY (NOT SCALING) TO BE USED. WHERE A CONFLICT OF INFORMATION EXISTS OR IF IN ANY DOUBT - 'ASK'.
2. CONSULTANTS TO BE INFORMED IMMEDIATELY OF ANY DISCREPANCIES BEFORE WORK PROCEEDS.

ISSUE	DATE	DESCRIPTION	DRN	P.E.
P2	12.02.20	ISSUED FOR PLANNING	JG	JC
P1	13.12.19	ISSUED FOR PLANNING	JG	JC
			ORIG	P.D.

DRAWING STAGE **PLANNING**

BM Dublin Office:
Sandwith House, 52-54 Lower Sandwith Street, Dublin 2, Ireland.
Tel: (01) 677 3200 Fax: (01) 677 3164
London Office:
12 Mill Street, London SE1 2AY, United Kingdom
Tel: (0044) 084 5413 2722
BARRETT MAHONY
Consulting Engineers, Civil - Structural - Project Management. E-mail: bmcce@bmcce.ie Web: www.bmcce.ie



CLIENT
GREENLEAF HOMES LIMITED

PROJECT TITLE
MIXED-USE DEVELOPMENT, THE FORMER GALLAHER SITE, AIRTON ROAD, TALLAGHT, D24

BM PROJECT No.
19.136

MODEL REFERENCE
ARD-BMD-00-XX-DR-C-1050

MODEL REV. SUITABILITY

DRAWING TITLE
BURIED FOUL DRAINAGE LAYOUT LONGITUDINAL SECTIONS SHEET 2/2

DRAWING No.
ARD-BMD-00-XX-DR-C-1051

ISSUE
P2